












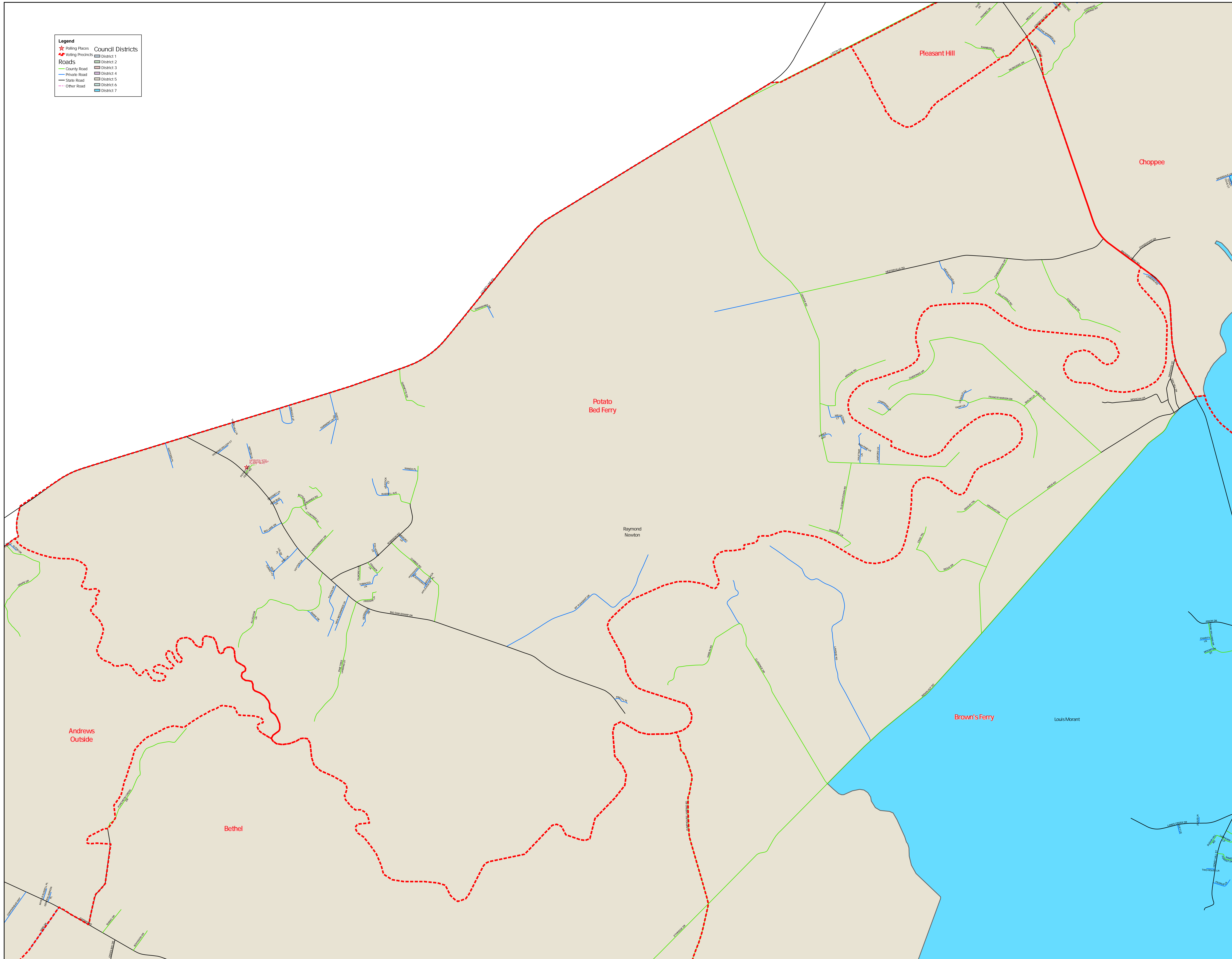


Legend

 Voting Places	 Council Districts
 County Road	 District 1
 Private Road	 District 2
 State Road	 District 3
 Other Road	 District 4
	 District 5
	 District 6
	 District 7



SCALE:
 1" = 1,140.00'
 1" = 1,107'

PROJECT: GEORGETOWN COUNTY
 TITLE: VOTER REGISTRATION
 DATE: 9/23/2024
 PREPARED BY: COUNTY DEPARTMENT OF PUBLIC SERVICES

SHEET:
M-18

This data is provided "as is" without warranty of any kind, representation or otherwise, and is intended for informational purposes only. The user acknowledges and accepts the limitations of the data, including the fact that the data is dynamic and is in a constant state of flux, and that the data is subject to change without notice. The user understands and accepts the limitations of the data, including the fact that the data is dynamic and is in a constant state of flux, and that the data is subject to change without notice. There are no implied warranties or representations of fitness for a particular purpose or merchantability, and Georgetown County shall have no liability for actual or consequential damages arising from use of the data. The user acknowledges and accepts the limitations of the data, including the fact that the data is dynamic and is in a constant state of flux, and that the data is subject to change without notice.