










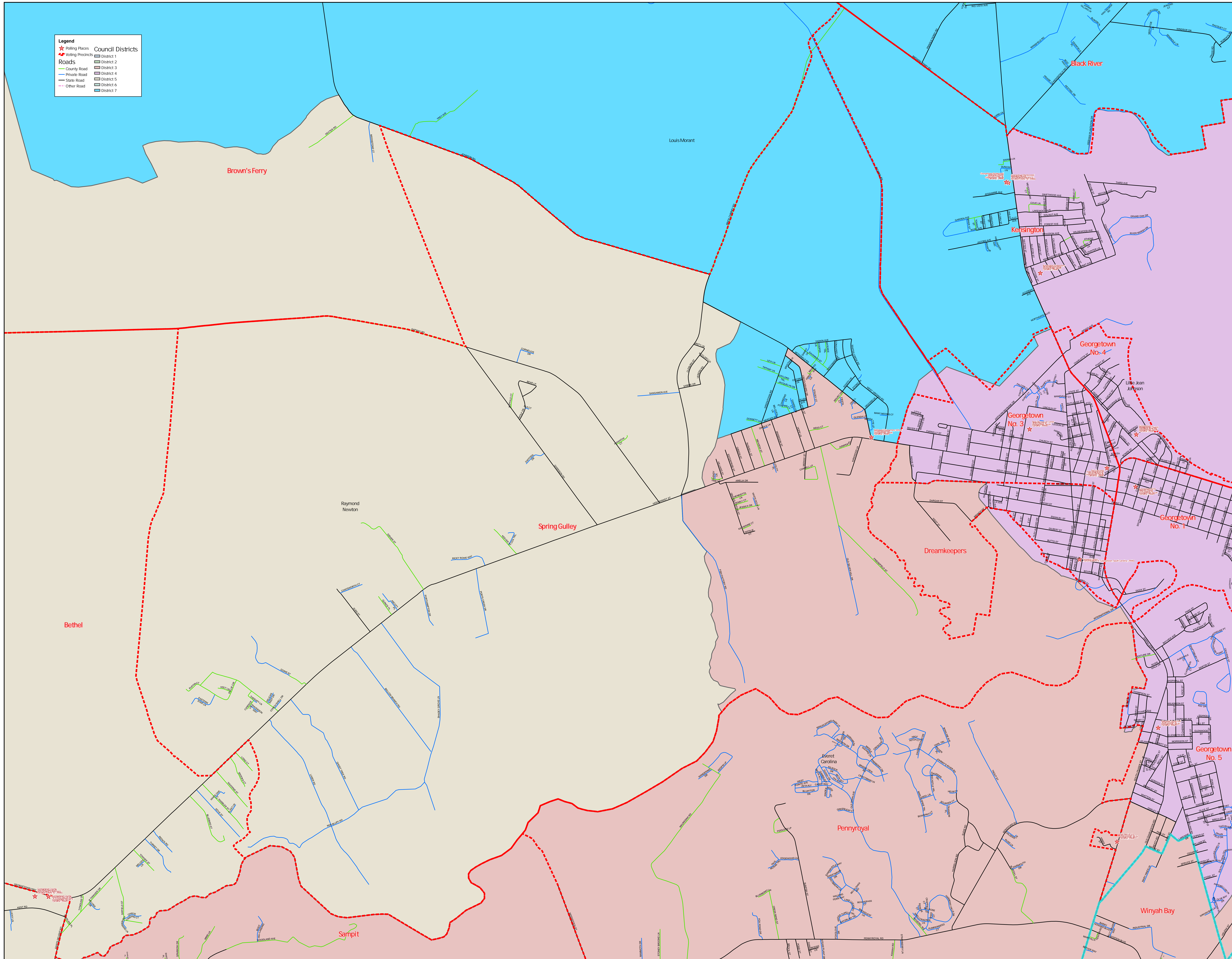


Legend

★ Voting Places	 District 1
★ Voting Precincts	 District 2
 County Road	 District 3
 Private Road	 District 4
 State Road	 District 5
 Other Road	 District 6
	 District 7



SCALE:
 1" = 1,140.00'
 1" = 1,101.7'

PROJECT: GEORGETOWN COUNTY
 TITLE: VOTER REGISTRATION
 DATE: 9/23/2024
 PREPARED BY: COUNTY DEPARTMENT OF PUBLIC SERVICES

SHEET:
M-20

This data is provided as is without warranty of any representation or accuracy, endorsement or compensation. Use is limited to the information provided. No liability is assumed for any use of the data. There are no express warranties or maintenance of fitness for a particular purpose or merchantability, and Georgetown County shall have no liability for actual or consequential losses arising from use of the data. The user acknowledges and accepts the limitations of the data, including the fact that the data is dynamic and is a constant state of flux, and the user agrees to hold the provider harmless for any use of the data.